

CPS 10519/1 - Map

115°56'6"E 115°56'8"E 115°56'10"E 115°56'11"E 115°56'13"E 115°56'15"E

32°55'55"S

32°55'56"S

32°55'58"S

32°56'0"S

32°56'2"S

32°56'4"S

32°56'5"S

32°55'55"S

32°55'56"S


32°55'58"S

32°56'0"S

32°56'2"S

32°56'4"S

32°56'5"S



LOT 112 ON DEPOSITED PLAN 414958

LOT 241 ON DEPOSITED PLAN 36927

Road
Furley Rd

LOT 802 ON DEPOSITED PLAN 406125

CITY OF GOSNELLS




easement - p&d 167 reg 33(b)(2-33b)

LOT 2 ON DEPOSITED PLAN 55134

LOT 4873 ON PLAN 3316

115°56'6"E 115°56'8"E 115°56'10"E 115°56'11"E 115°56'13"E 115°56'15"E

Legend

-  CPS areas applied to clear
-  Land Tenure (LGATE_226) - SLIP
-  Local Government Authorities

- Roads**
-  Minor



Projection: GDA 2020

1:1,000



GOVERNMENT OF WESTERN AUSTRALIA